

Main Campus



- AB Administration Building
- ASC Academic Support Center
- CSS Campus Support Services
- CASL College of Arts, Sciences and Letters
- CIS Computer Information Science
- ECEC Early Childhood Education Center
- ELB Engineering Lab Building
- EIC Environmental Interpretive Center
- FCN Fairlane Center North
- FCS Fairlane Center South
- FLC Fair Lane Cottages
- FLG Fair Lane Greenhouse
- FLPB Fair Lane Pony Barn
- FLP/VC Fair Lane Powerhouse/Visitors Center
- FN/WC Fieldhouse/Wellness Center
- GRC Gabriel Richard Center
- GB Grounds Building
- HFE Henry Ford Estate
- HPEC Heinz Prechter Engineering Complex
- IAVS Institute for Advanced Vehicle Systems
- KM Kindergarten Module
- MSEF Manufacturing Systems Engineering Lab

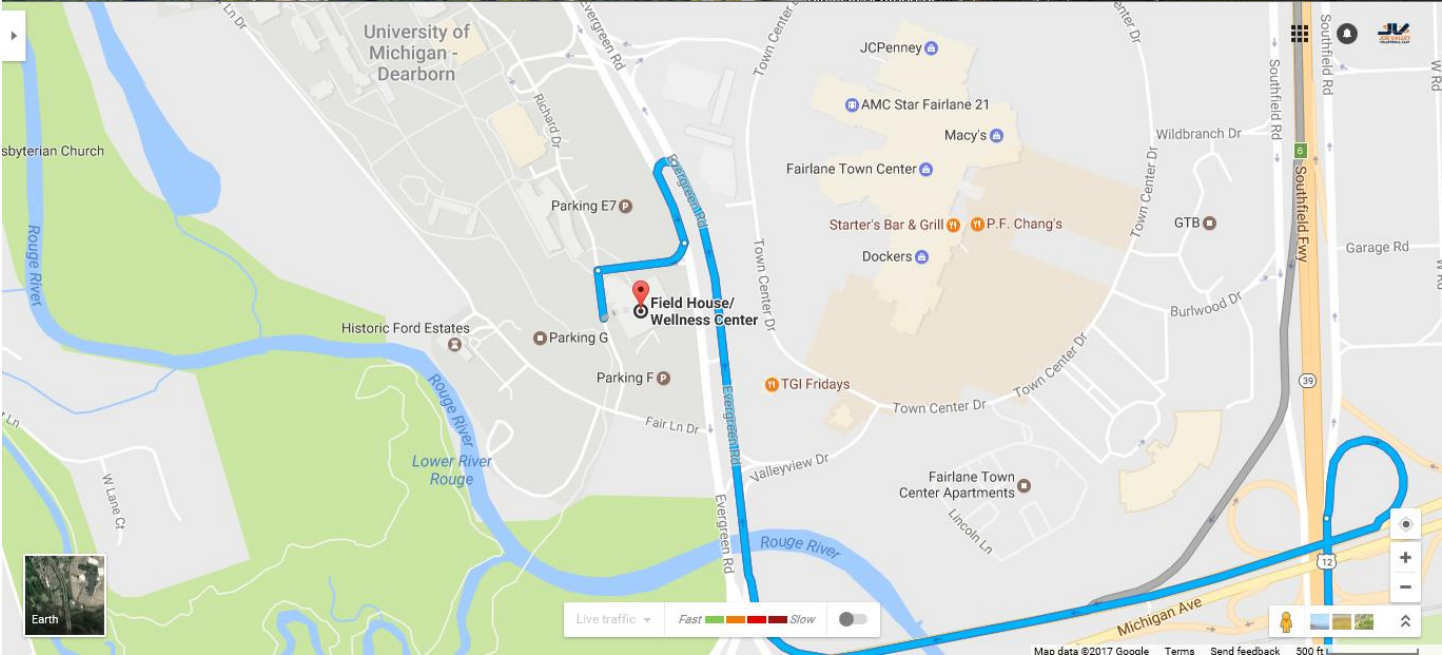
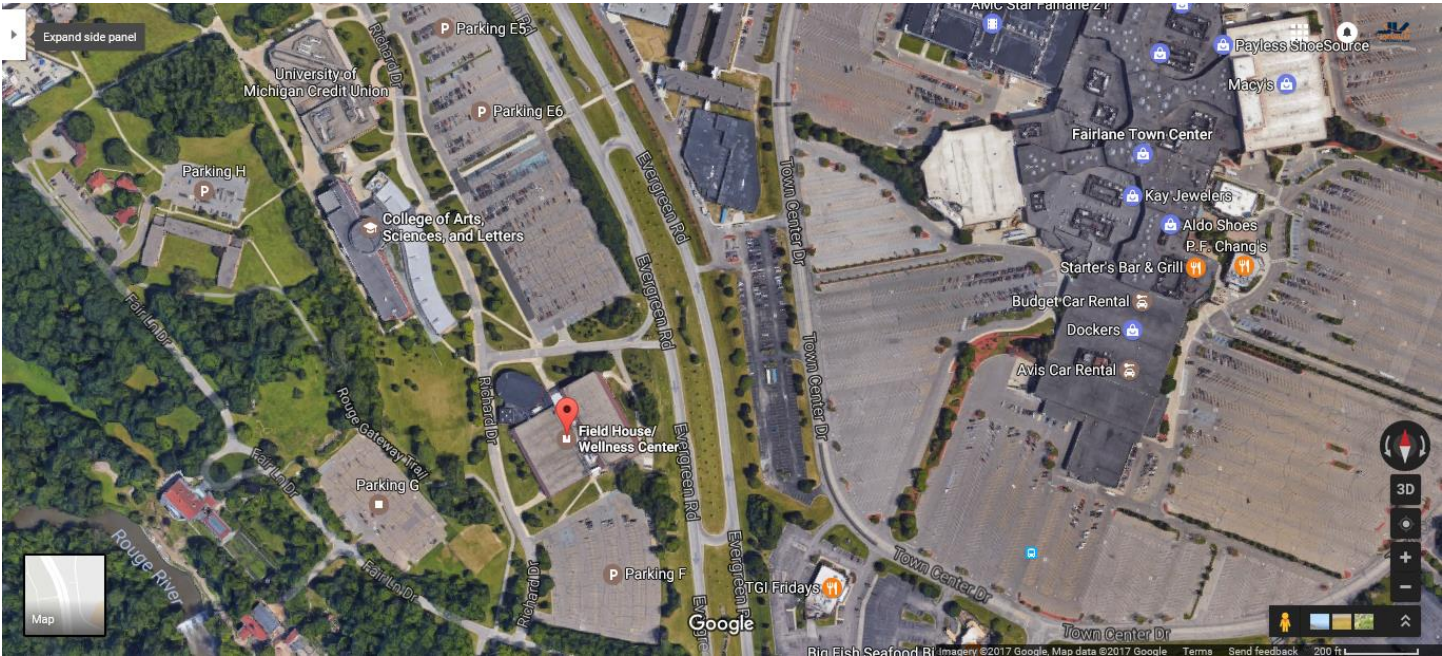


Early Childhood Education Center
3.7 miles from main campus



Fairlane Campus
1.0 mile from main campus

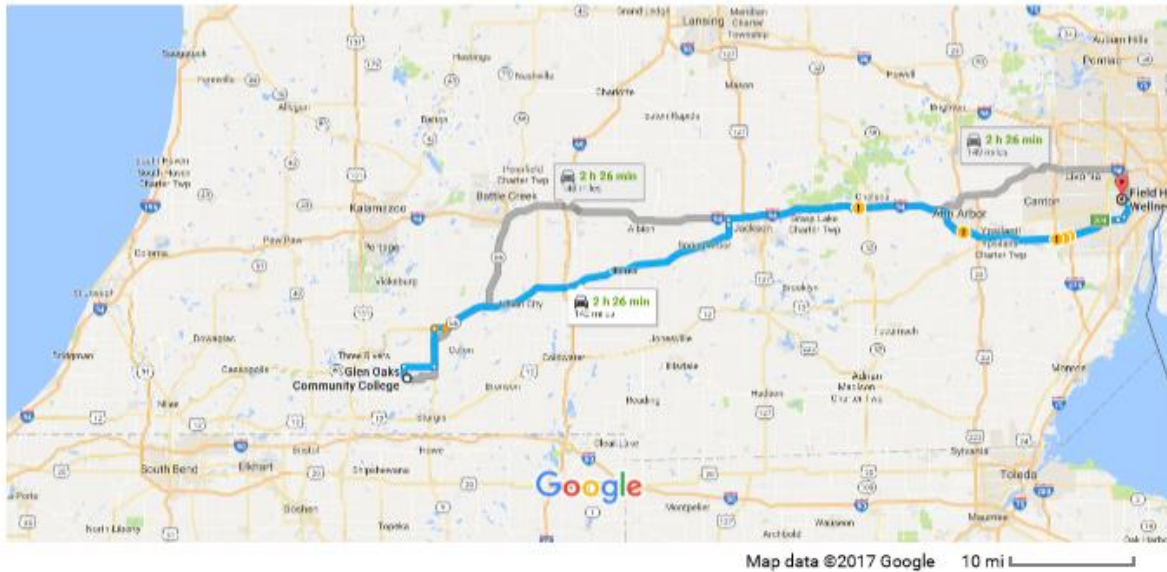






Glen Oaks Community College to Field House/Wellness Center

Drive 142 miles, 2 h 26 min



Glen Oaks Community College


62249 Shimmel Road, Centreville, MI 49032


Take M-60 E to I-94BL W in Blackman


- ↑ 1. Head west on College Rd toward Shimmel Rd 1 h 19 min (67.5 mi)
- ↔ 2. Turn right onto Shimmel Rd 0.6 mi
- ↔ 3. Turn right onto M-86 E 1.8 mi
- ↔ 4. Turn left onto M-66 N/M-86 E 5.0 mi
i Continue to follow M-66 N
- ↔ 5. Turn right onto M-60 E/M-66 N 6.3 mi
i Continue to follow M-60 E
- 53.9 mi


Follow I-94 E to Southfield Rd in Dearborn. Take exit 6 from M-39 N/Southfield Fwy


- ↑ 6. Continue onto I-94BL W/M-60 E 1 h 3 min (72.7 mi)
- 0.8 mi

-  7. Take the exit onto I-94 E toward Ann Arbor

35.0 mi
-  8. Keep right at the fork to stay on I-94 E, follow signs for Detroit


32.7 mi
-  9. Use the right 2 lanes to take exit 204 for M-39 N/Southfield Fwy N


1.4 mi
-  10. Merge onto M-39 N/Southfield Fwy


2.5 mi
-  11. Take exit 6 toward US 12/Michigan Ave


0.2 mi


Continue on Southfield Rd. Take US-12 W/Michigan Ave and Evergreen Rd to Richard Dr


-  12. Merge onto Southfield Rd



4 min (2.0 mi)
-  13. Use the right lane to take the ramp onto US-12 W/Michigan Ave

0.3 mi
-  13. Use the right lane to take the ramp onto US-12 W/Michigan Ave

0.8 mi
-  14. Turn right onto Evergreen Rd

0.6 mi
-  15. Sharp left to stay on Evergreen Rd

0.1 mi
-  16. Turn right toward Richard Dr

0.1 mi
-  17. Turn left onto Richard Dr
 Destination will be on the left

262 ft

Field House/Wellness Center

Dearborn, MI 48128

These directions are for planning purposes only. You may find that construction projects, traffic, weather, or other events may cause conditions to differ from the map results, and you should plan your route accordingly. You must obey all signs or notices regarding your route.